
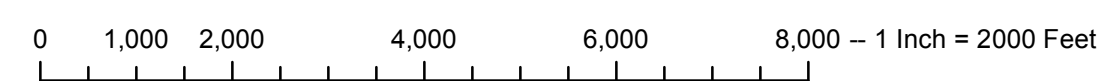
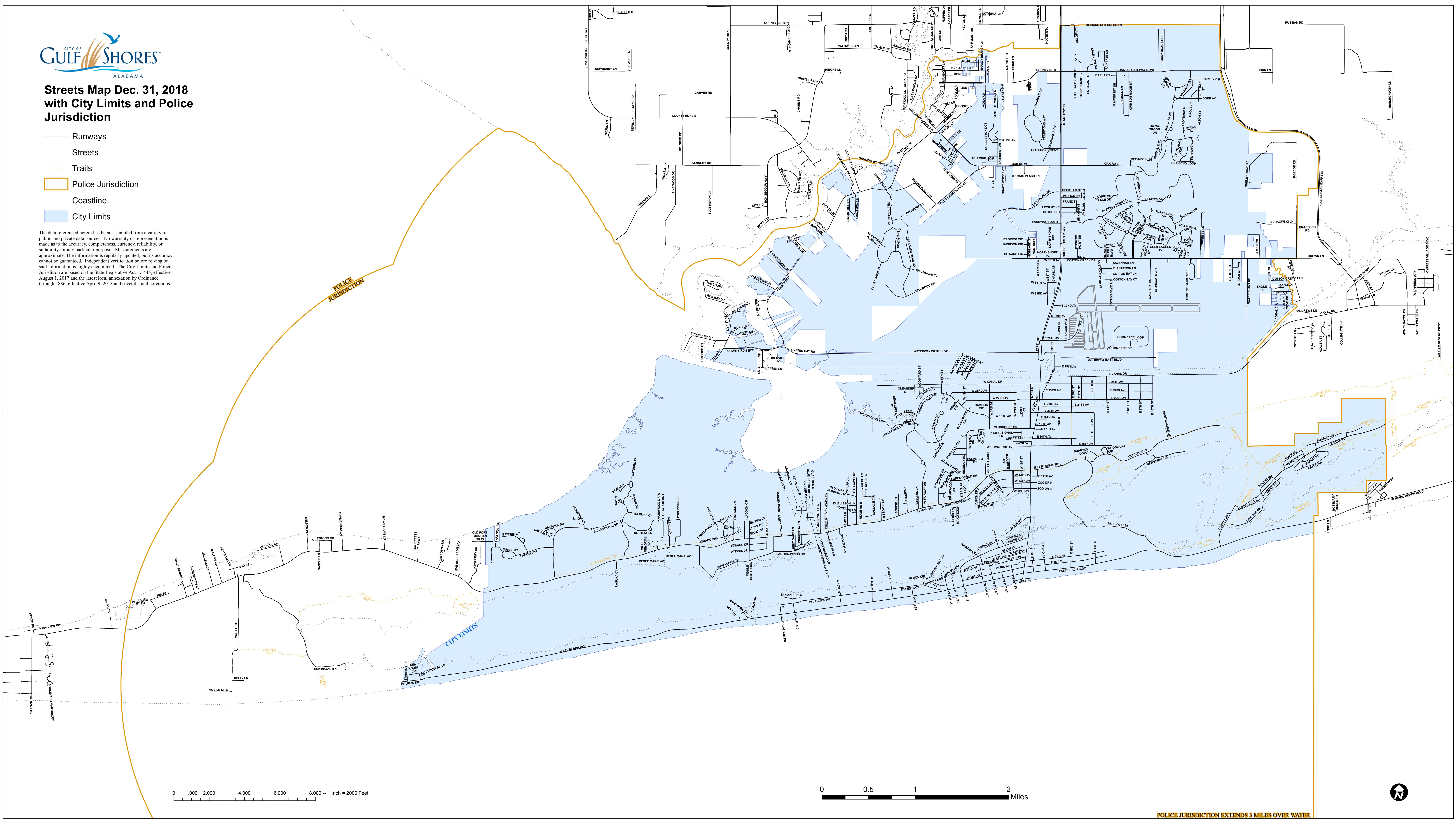




Streets Map Dec. 31, 2018 with City Limits and Police Jurisdiction

- Runways
- Streets
- Trails
- Police Jurisdiction
- Coastline
- City Limits

The data referenced herein has been assembled from a variety of public and private data sources. No warranty or representation is made as to the accuracy, completeness, currency, reliability, or suitability for any particular purpose. Measurements are approximate. The information is regularly updated, but its accuracy cannot be guaranteed. Independent verification before relying on said information is highly encouraged. The City Limits and Police Jurisdiction are based on the State Legislative Act 17-445, effective August 1, 2017 and the latest local annexation by Ordinance through 1886, effective April 9, 2018 and several small corrections.



POLICE JURISDICTION EXTENDS 3 MILES OVER WATER